

This image provides landscape and visual context only

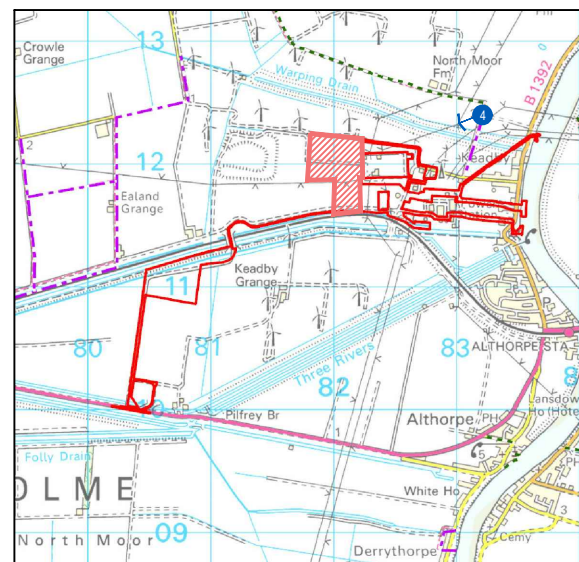
PROJECT
The Keadby 3 (Carbon Capture Equipped Gas Fired Generating Station) Order




CLIENT
Keadby Generation Ltd

Project Management Initials: SE Designer: RL Checked: RC Approved: NW



Extent of 50mm single frame image



-  Location of visual receptor
-  The Order Limits
-  Proposed PCC Site

VIEWPOINT: 4: PRoW (KEAD9, KEAD10), North of Keadby
Recreational

Co-ordinates: 483218, 412391
Distance to site (km): 1.02
Direction: South-west
Height (m AOD): 2
Date and time: 28/09/2020, 10.49
Camera: Canon EOS 6D
Lens: 50mm
Camera height (m AGL): 1.6
Focal length/ Field of view: 50mm vertical (27°) x 28mm horizontal (65.5°)
Image size: 144 x 299 mm
Paper size: 297 x 420 mm



TITLE

Viewpoint 4: PRoW (KEAD9, KEAD10), North of Keadby

REFERENCE

60625943

Figure 14.9

DATE

Sheet Size A3 297 x 420 07/05/2021

Last saved by: BECCALITTLE (2021-05-07) Last Plotted: 2021-05-12
 Filename: \\UKLDS2\PPF\5000\1\PROJECT\5\NEW\PROJ\60625943 - SSE KEADBY AND MEDWAY DCO02 SSE KEADBY05 TECHNICAL DISCIPLINES\3 LANDSCAPE AND VISUAL\FIGURES\KEADBY VIEWPOINT FIGURE\PHOTOVIEWPOINT 060621.DWG